























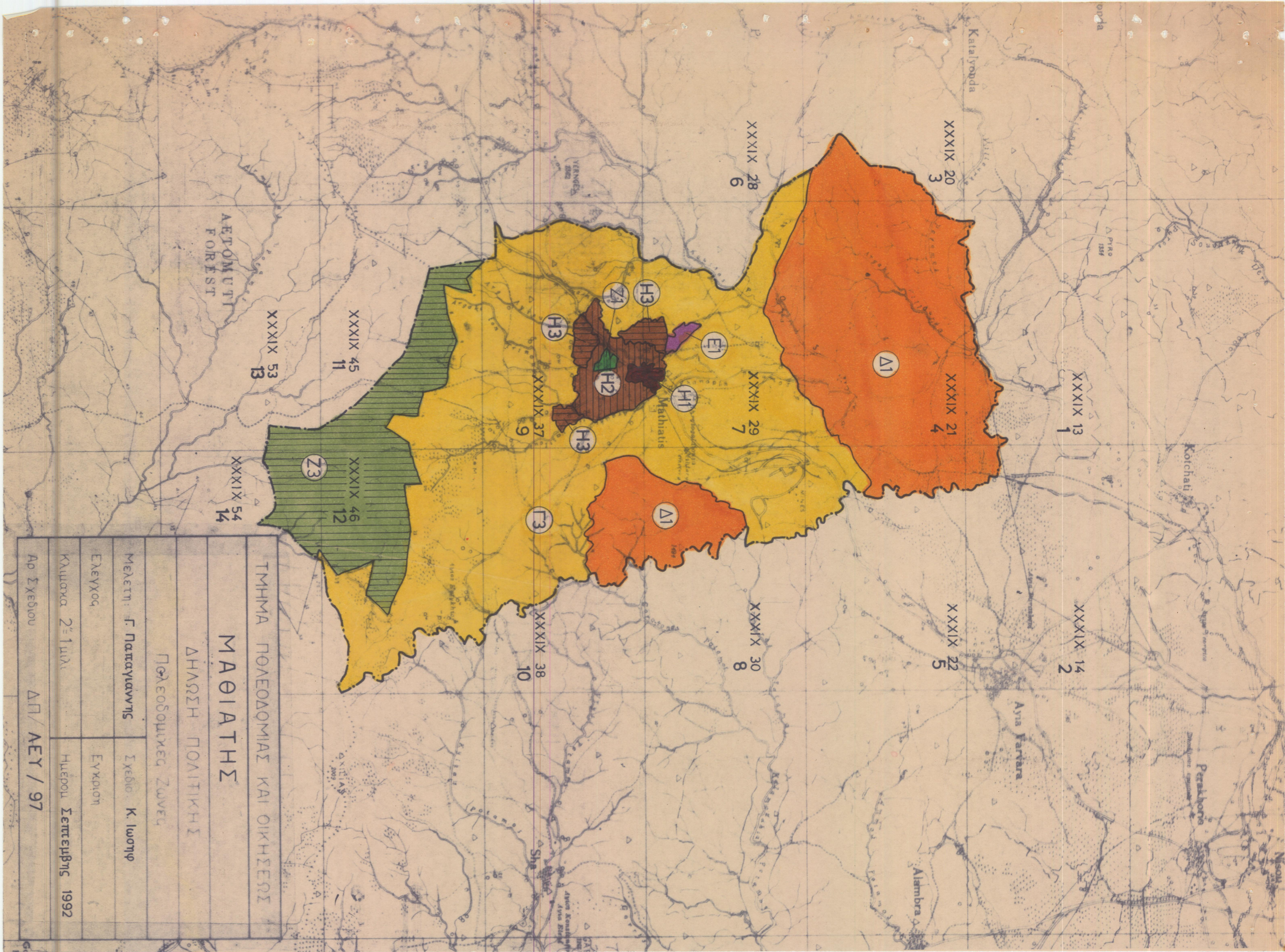
Π Ι Ν Α Κ Α Σ Π Ρ Ο Ν Ο Ι Ω Ν Ζ Ω Ν Ω Ν
" Δ Η Λ Ω Σ Η Π Ο Λ Ι Τ Ι Κ Η Σ "

| | Ζώνη | Ανώτατος Συντελ. Δομήσεως | Ανώτατο Ποσοστό Κάλυψης | Ανώτατος Αριθμός Ορόφων | Ανώτατο Ύψος σε μέτρα |
|---|------|---------------------------|-------------------------|-------------------------|-----------------------|
|  | H1 | 1.20:1 | 0.70:1 | 2/3 | 8.30/11.40 |
|  | H2 | 0.90:1 | 0.50:1 | 2 | 8.30 |
|  | H3 | 0.60:1 | 0.35:1 | 2 | 8.30 |
|  | H4 | 0.40:1 | 0.25:1 | 2 | 8.30 |
|  | H5 | 0.30:1 | 0.20:1 | 2 | 8.30 |
|  | H6 | 0.20:1 | 0.20:1 | 2 | 8.30 |
|  | H7 | 0.15:1 | 0.15:1 | 2 | 8.30 |
|  | H8 | 0.10:1 | 0.10:1 | 2 | 8.30 |
|  | Π | 0.10:1 | 0.10:1 | 2 | 8.30 |
|  | E1 | 0.90:1 | 0.50:1 | 2 | - |
|  | E2 | 0.90:1 | 0.50:1 | 2 | - |

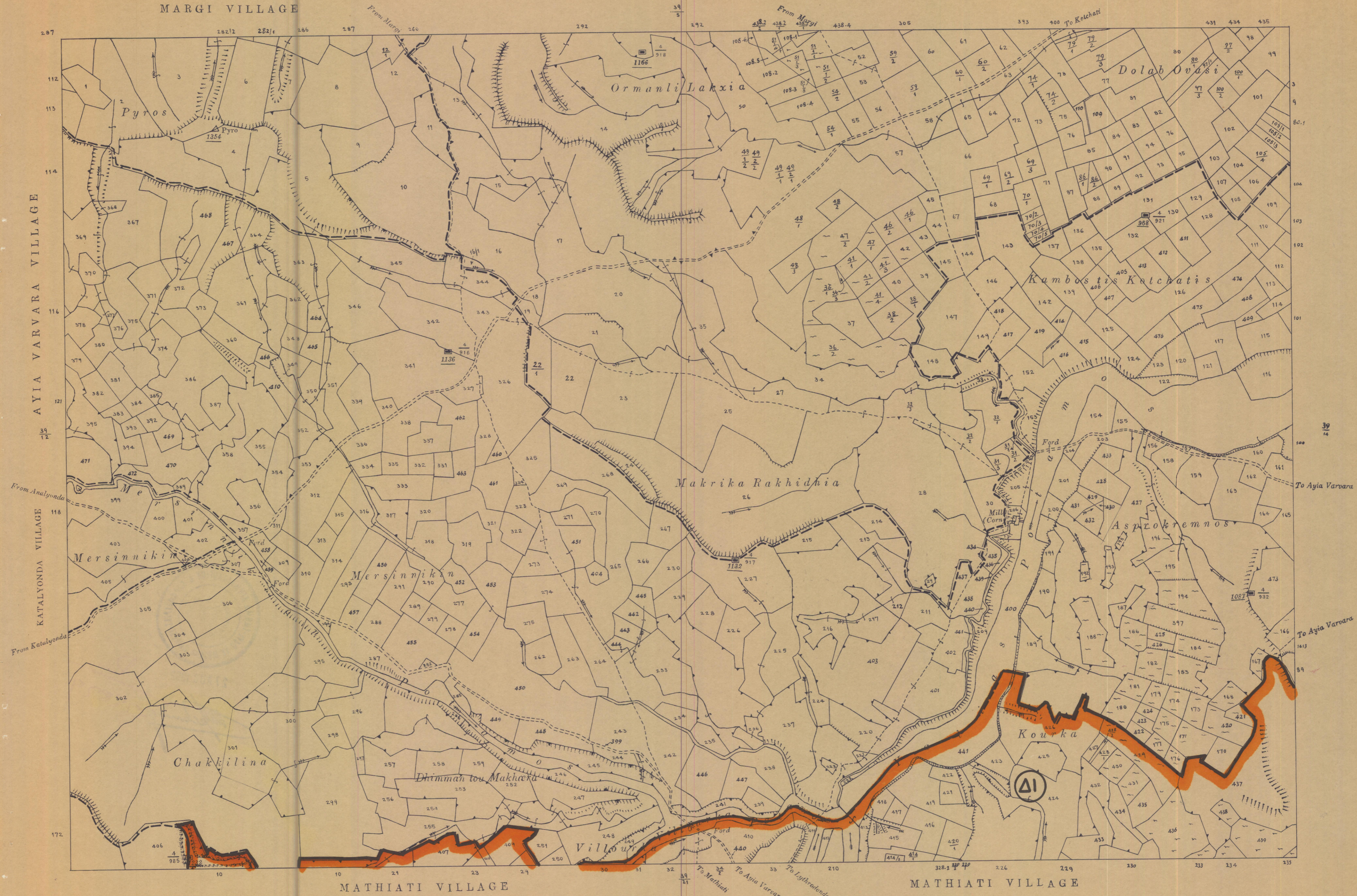
| | Ζώνη | Ανώτατος Συντελ. Δομήσεως | Ανώτατο Ποσοστό Κάλυψης | Ανώτατος Αριθμός Ορόφων | Ανώτατο Ύψος σε μέτρα |
|---|------|--|-------------------------|-------------------------|-----------------------|
|  | B1 | 0.90:1 | 0.50:1 | 2 | - |
|  | B2 | 0.90:1 | 0.50:1 | 2 | - |
|  | Δ1 | Όπως καθορίζονται στη "Δήλωση Πολιτικής" | | | |
|  | Δ2 | Όπως καθορίζονται στη "Δήλωση Πολιτικής" | | | |
|  | Γ1 | 0.20:1 | 0.15:1 | 2 | 8.30 |
|  | Γ2 | 0.15:1 | 0.10:1 | 2 | 8.30 |
|  | Γ3 | 0.10:1 | 0.10:1 | 2 | 8.30 |
|  | Z1 | 0.06:1 | 0.06:1 | 2 | 8.30 |
|  | Z2 | 0.03:1 | 0.03:1 | 1 | 5 |
|  | Z3 | 0.01:1 | 0.01:1 | 1 | 5 |
|  | Z4 | 0.005:1 | 0.005:1 | 1 | 5 |

H: Ζώνες με επικρατούσα χρήση την κατοικία.
 Π: Ζώνη παραθεριστικής κατοικίας.
 E1: Βιοτεχνική Ζώνη περιορισμένου βαθμού οχληρίας.
 E2: Βιοτεχνική Ζώνη αυξημένου βαθμού οχληρίας.
 B1: Βιομηχανική Ζώνη περιορισμένου βαθμού οχληρίας.
 B2: Βιομηχανική Ζώνη αυξημένου βαθμού οχληρίας.
 Δ1: Ζώνη στην οποία επιτρέπεται η ανέγερση υποστατικών για μαζική εκτροφή ζώων και πτηνών εξαιρουμένων των χοίρων.
 Δ2: Ζώνη στην οποία επιτρέπεται η ανέγερση υποστατικών για μαζική εκτροφή ζώων και πτηνών συμπεριλαμβανομένων των χοίρων.
 Γ: Γεωργικές Ζώνες.
 Ζ: Ζώνες Προστασίας (αρχαιολογικοί χώροι, χώροι φυσικής καλλονής, δάση, υδατοφράκτες, καλή γεωργική γη).

Σημείωση: Για τις πιο πάνω ζώνες ισχύουν επιπρόσθετα οι πρόνοιες που καθορίζονται στο κείμενο της "Δήλωσης Πολιτικής".

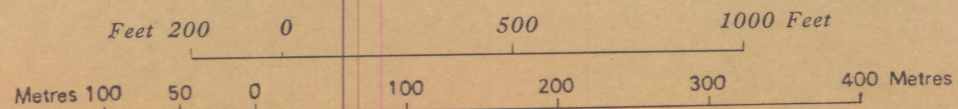


| | |
|--------------------------------|--------------------------|
| ΤΜΗΜΑ ΠΟΛΕΟΔΟΜΙΑΣ ΚΑΙ ΟΙΚΗΣΕΩΣ | |
| ΜΑΘΙΑΤΗΣ | |
| ΔΗΑΡΣΗ ΠΟΛΙΤΙΚΗΣ | |
| Πολυεδαμικές Ζώνες | |
| Μελέτη: Γ. Παπαγιάννης | Σχέδιο: Κ. Ιωσήφ |
| Ελεγχος: | Εγκρίση: |
| Κλίμακα: 2"=1μιλί | Ημερομ. Σηπτεμβρίου 1992 |
| Αρ. Σχεδίου | ΔΠ/ΑΕΥ / 97 |



Surveyed by Dept. of Lands & Surveys. 1923
 State Copyright Reserved
 Revised from D.L.O. plans. 1982, 1989, 1991

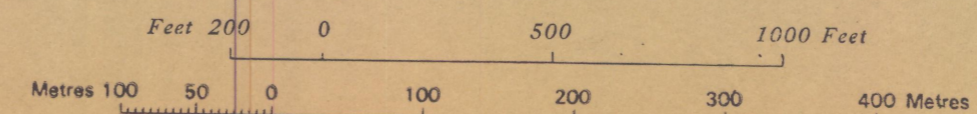
Scale 1 : 5000

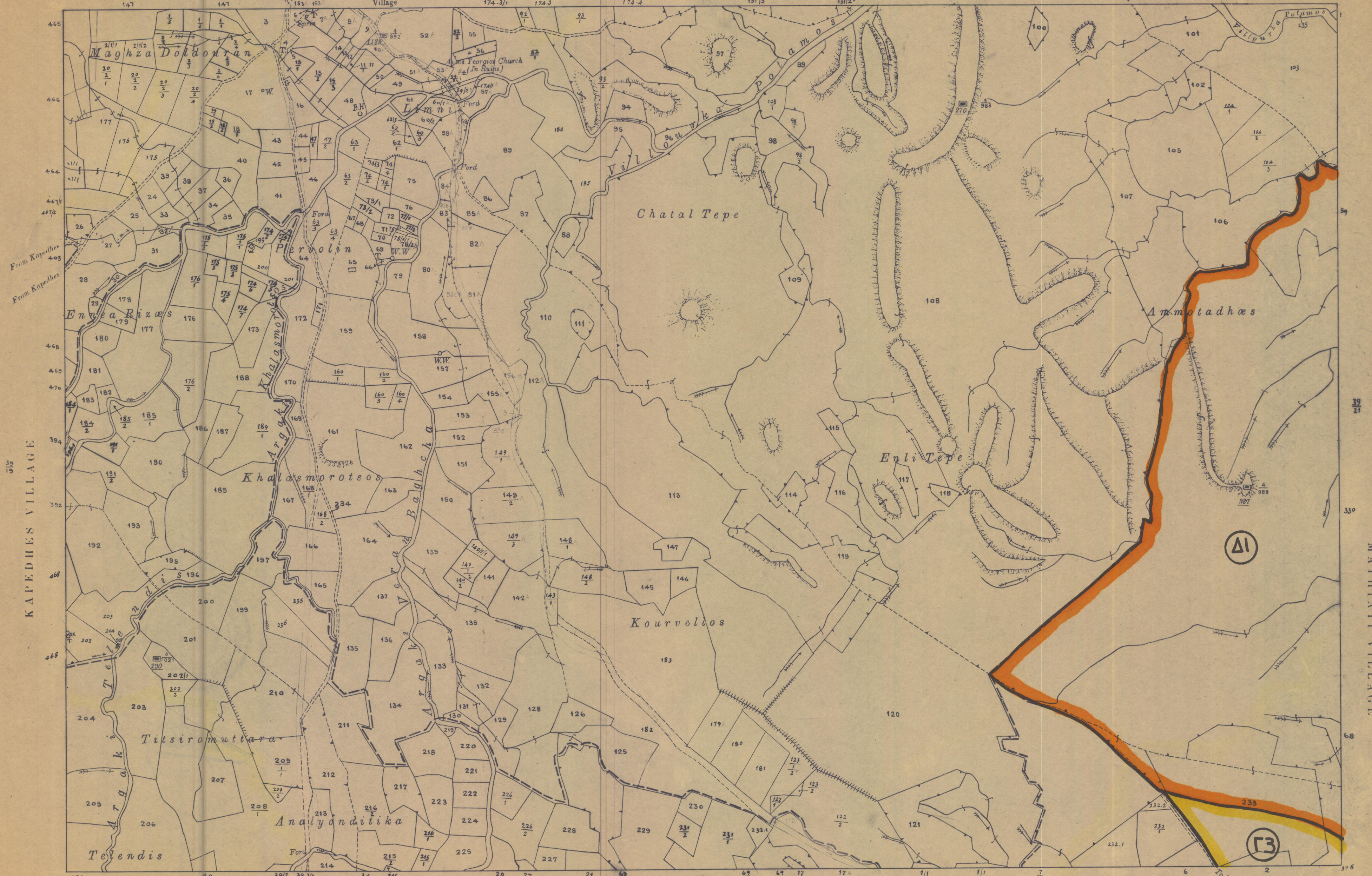




Surveyed by Dept. of Lands & Surveys, 1923
 State Copyright Reserved
 Revised from D.L.O. plans 3984, 1968, 1987, 1988, 1989, 1990, 1991


Scale 1 : 5000





Surveyed by Dept. of Lands & Surveys, 1923
 State Copyright Reserved
 Revised from D.L.O. plans, 1954, 1958

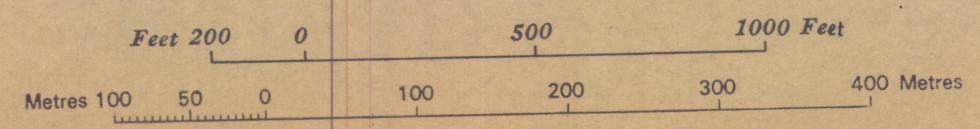
Scale 1 : 5000





Surveyed by Dept. of Lands & Surveys, 1923
 State Copyright Reserved
 Revised from D.L.O. plans, 1982, 1988, 1993, 1994

Scale 1 : 5000





MATHIATI VILLAGE
XXXIX.21

XXXIX.23


Surveyed by Dept. of Lands & Surveys, 1923

State Copyright Reserved

Revised from D.L.O. plans, 1984, 1985, 1988, 1989, 1990, 1991

XXXIX.30

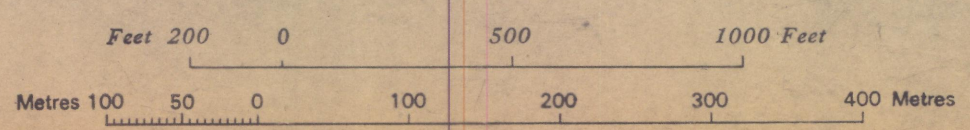
Scale 1 : 5000





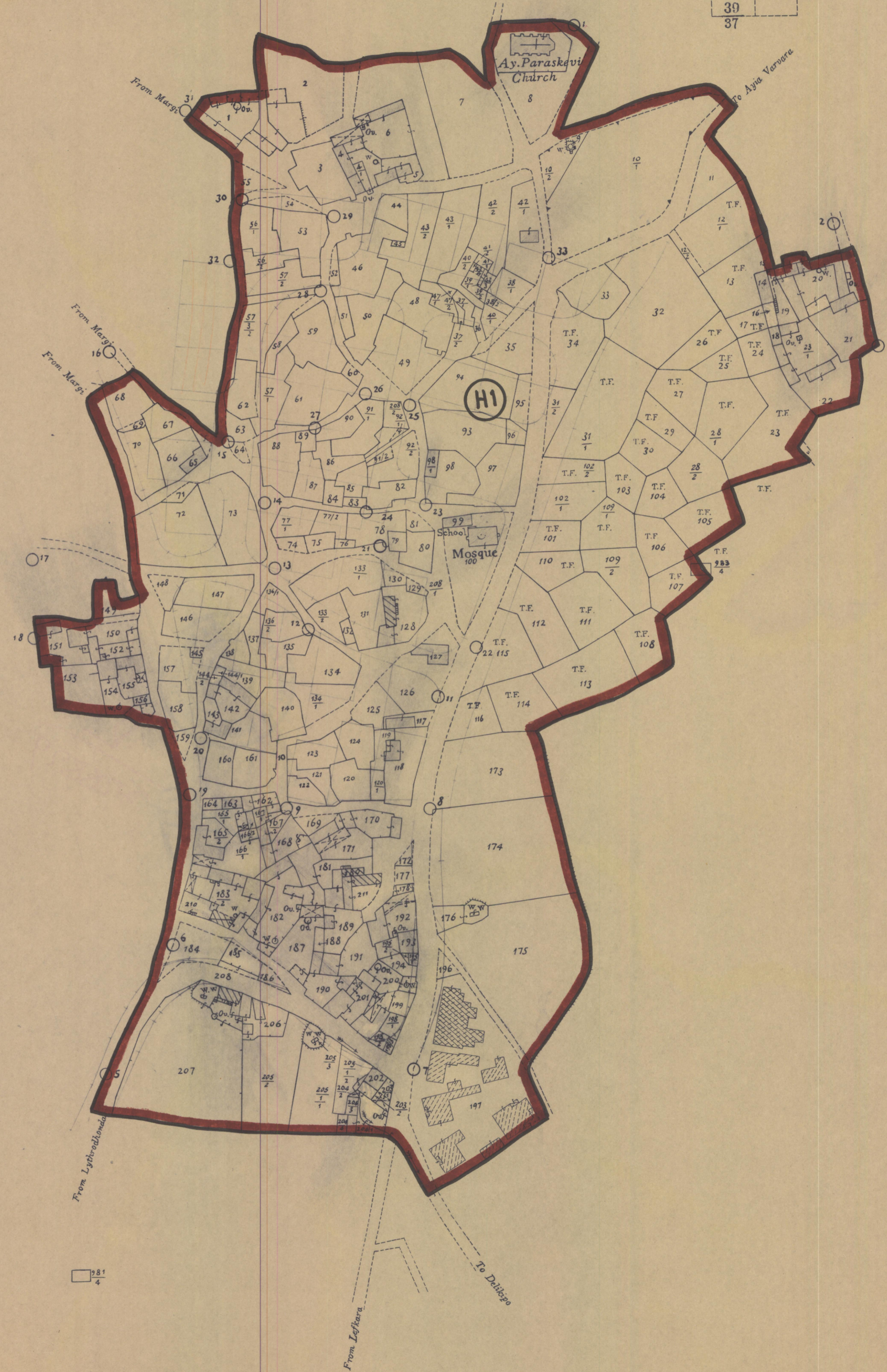
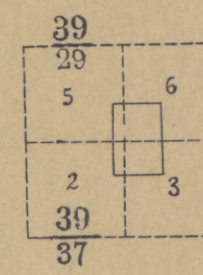
Surveyed by Dept. of Lands & Surveys, 1923
 State Copyright Reserved
 Revised from D.L.O. plans, 1982, 1988, 1989, 1990

Scale 1:5000

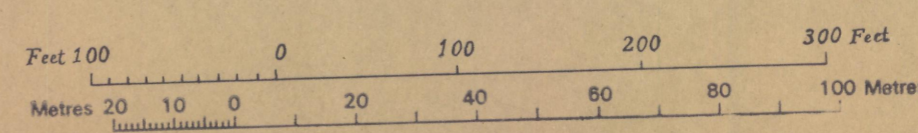


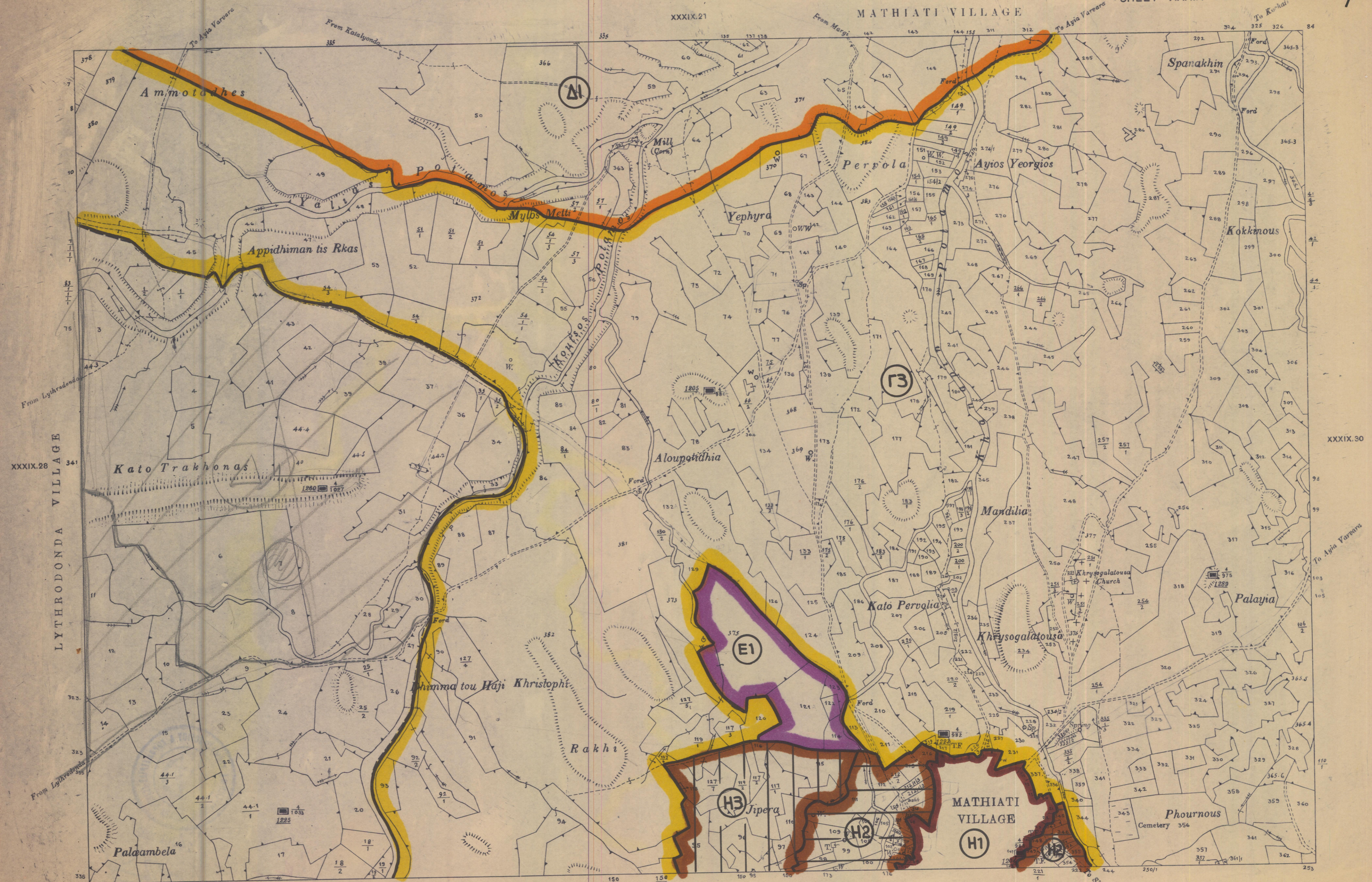
MATHIATI

REFERENCE



Scale 1:1250





LYTHRODONDA VILLAGE
XXXIX.28

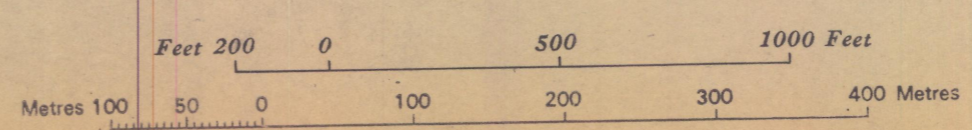
XXXIX.30

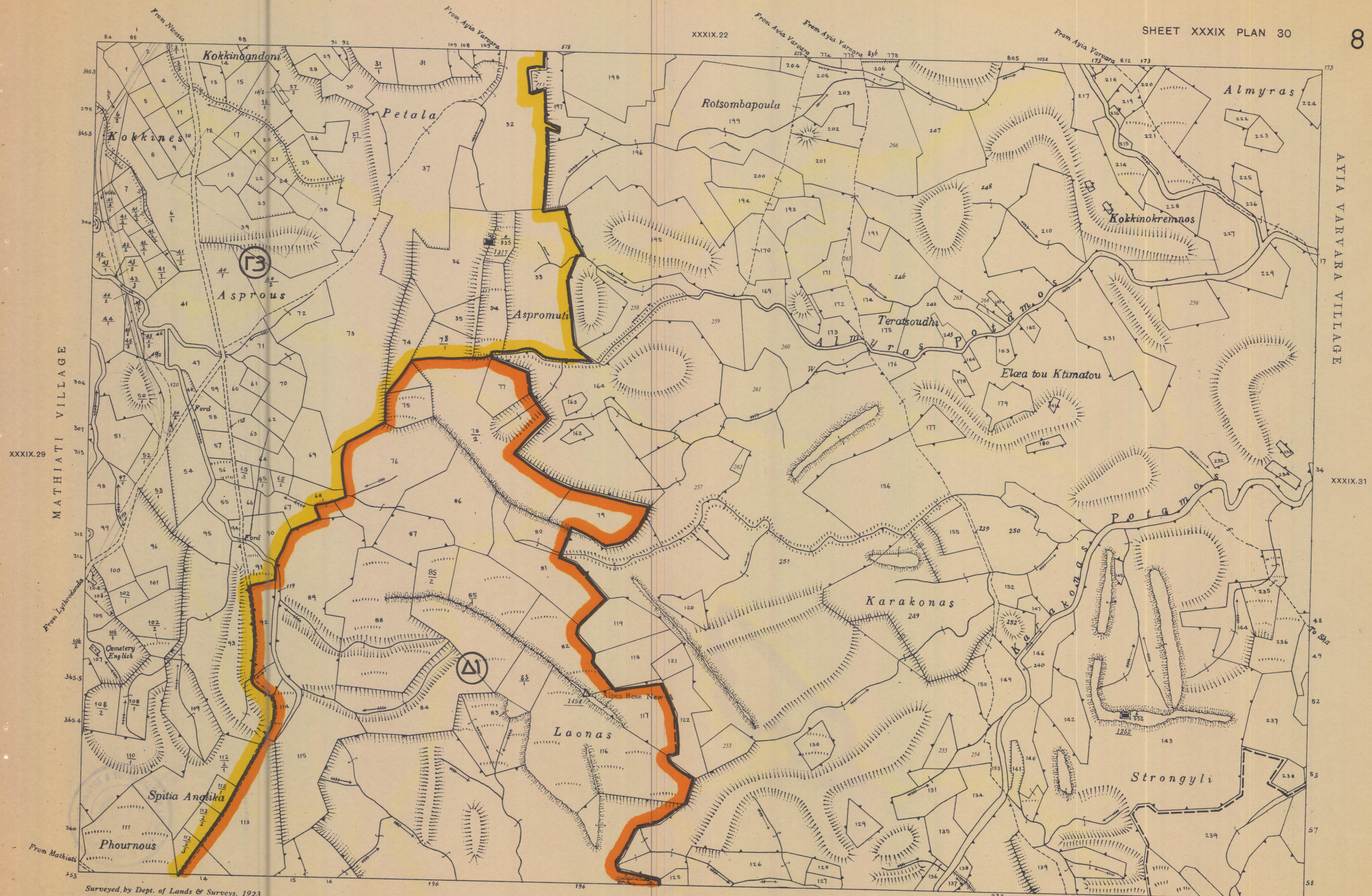
Surveyed by Dept. of Lands & Surveys, 1923
State Copyright Reserved
Revised from D.L.O. plans, 1982, 1988

0511
082

XXXIX.37

Scale 1 : 5000






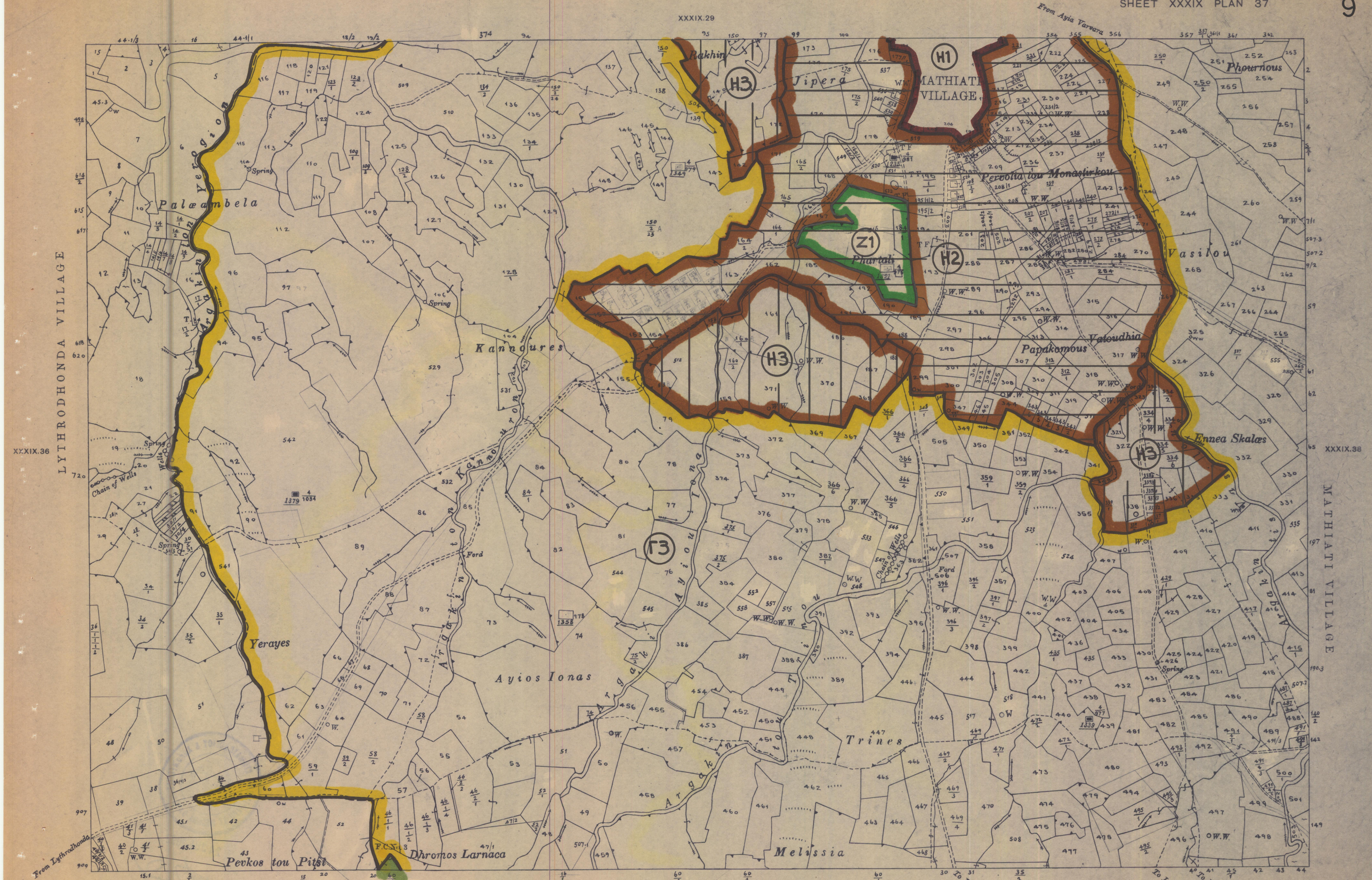
Surveyed by Dept. of Lands & Surveys, 1923
 State Copyright Reserved
 Revised from D.L.O. plans, 1982, 1985, 1988, 1989, 1991

XXXIX.38

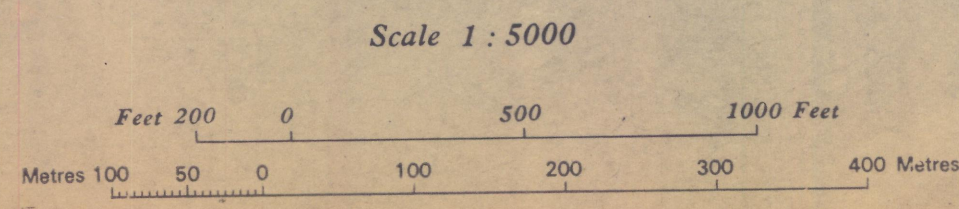
Scale 1 : 5000



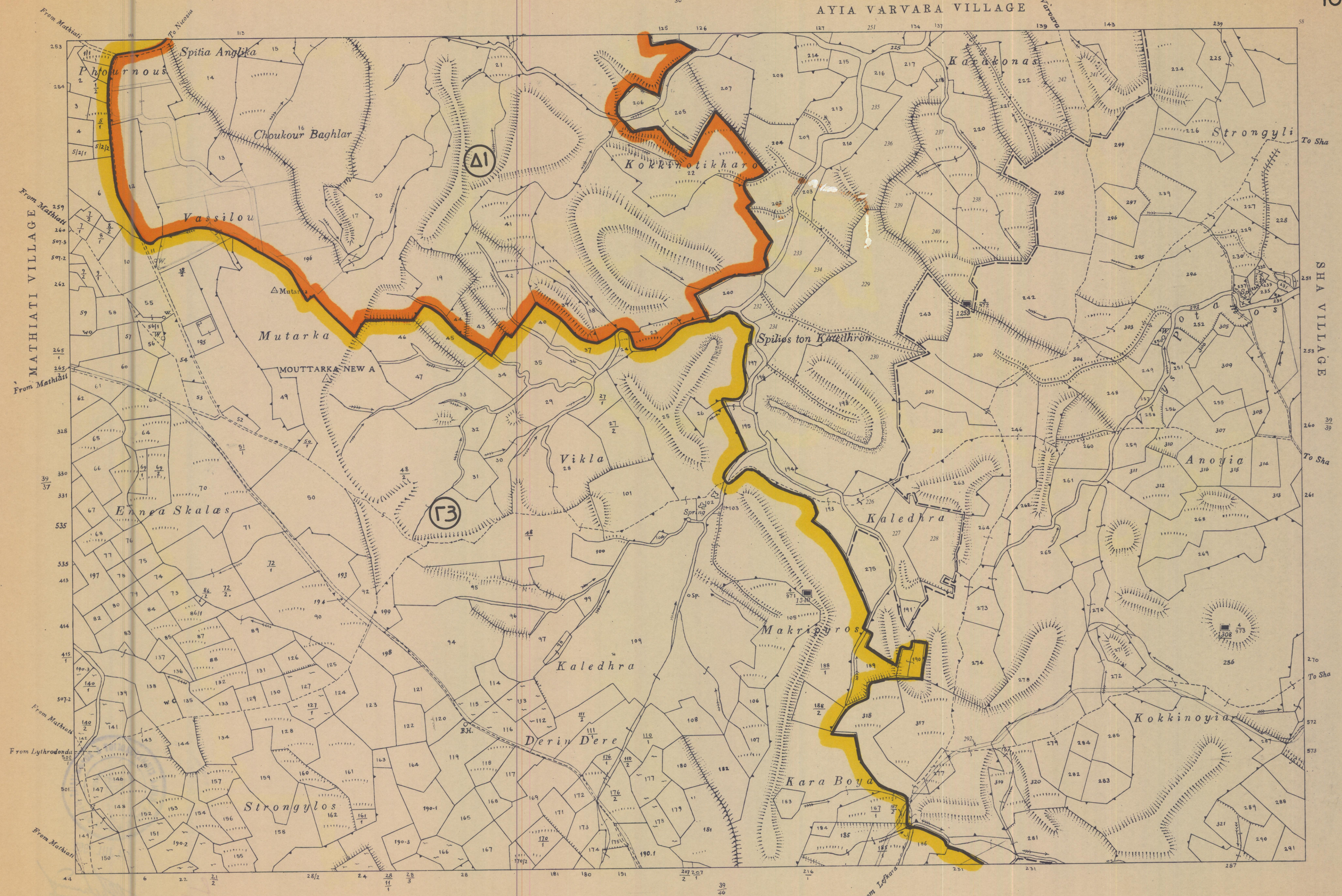
SHA VILLAGE



Surveyed by Dept. of Lands & Surveys, 1923
 State Copyright Reserved
 Revised from D.L.O. plans, 1984, 1989, 1990

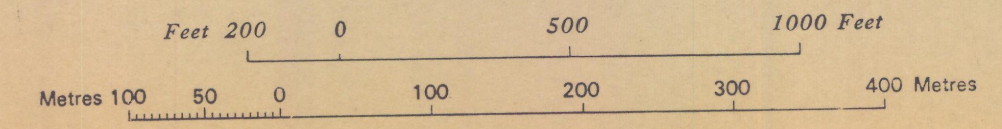


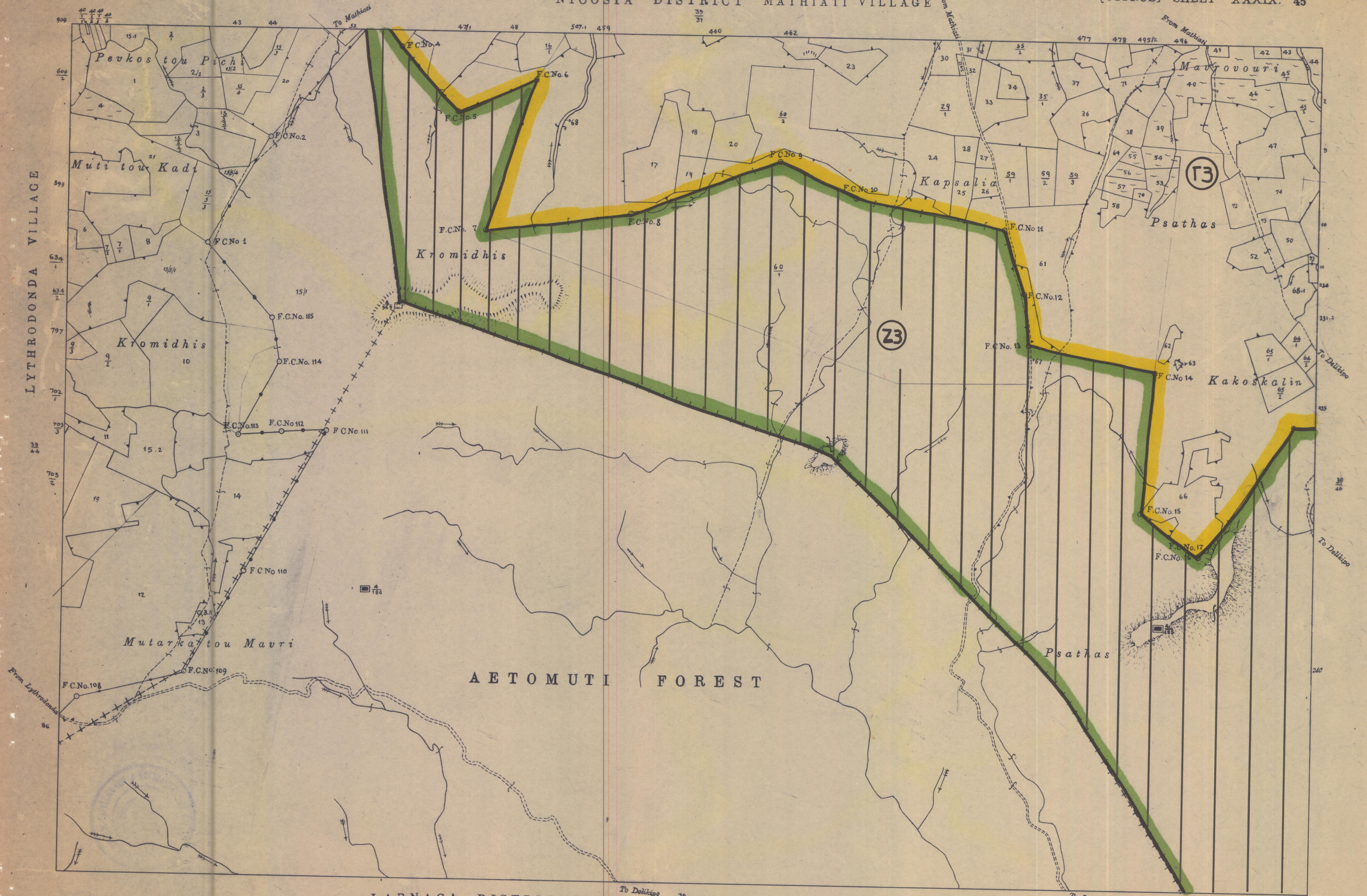
AYIA VARVARA VILLAGE



Surveyed by Dept. of Lands & Surveys, 1923
 State Copyright Reserved
 Revised from D.L.O. plans, 1982, 1989, 1990, 1991, 1992

Scale 1:5000





LYTHRODONDA VILLAGE

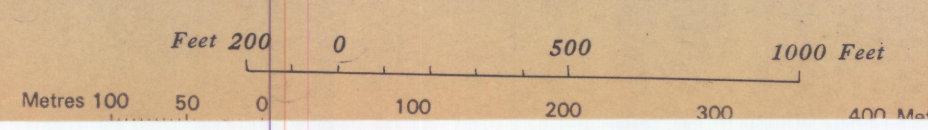
AETOMUTI FOREST

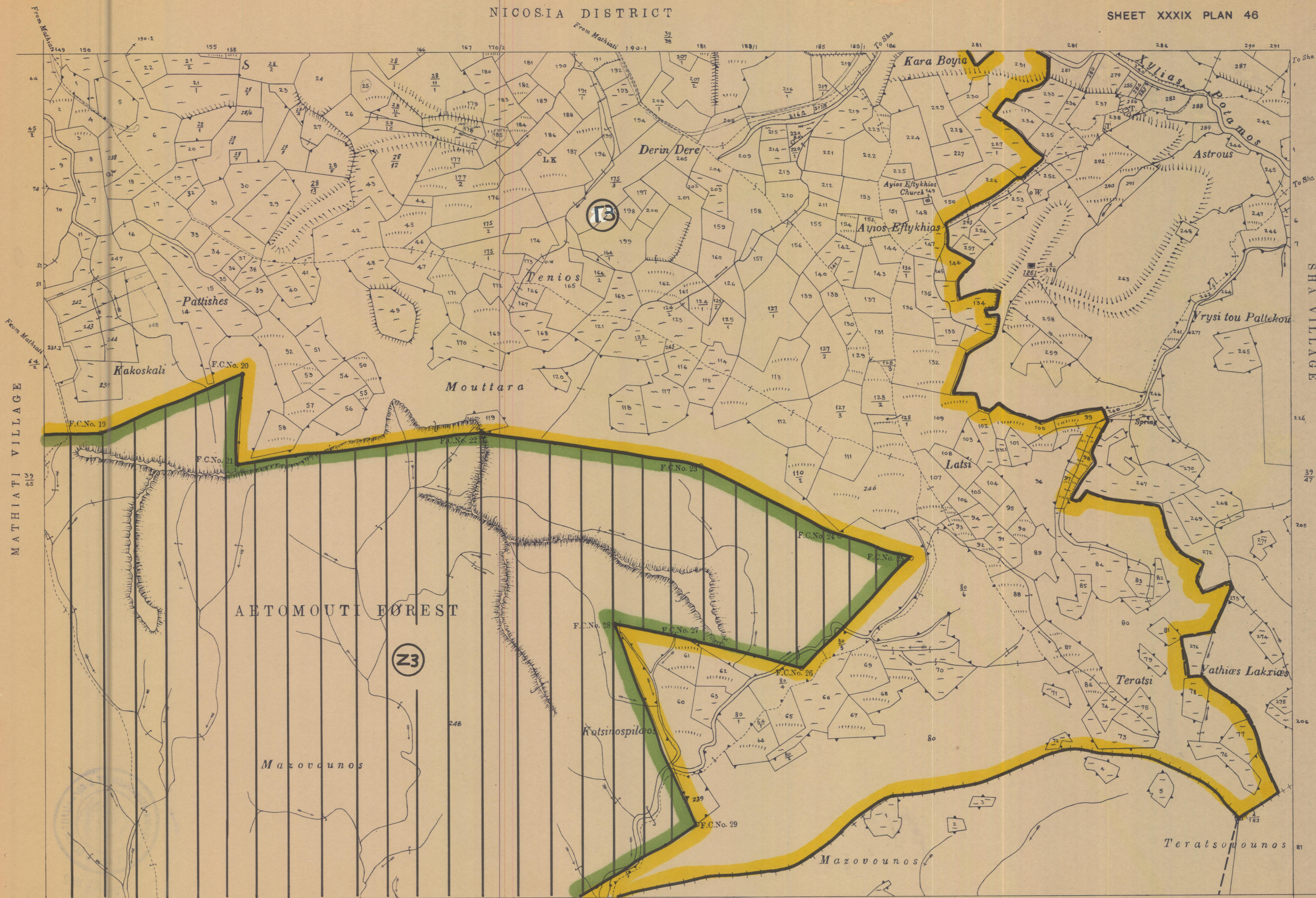
LARNACA DISTRICT

DELIKIPO VILLAGE

Surveyed by Dept. of Lands & Surveys 1923
 State Copyright Reserved
 Revised from D.L.O. plans Nicosia District 1982, 1989
 1980, 1985, Larnaca District


Scale 1 : 5000





Surveyed by Dept. of Lands & Surveys, 1923
 State Copyright Reserved
 Revised from D.L.O. plans, Nicosia District 1979, 1989, 1992
 1980, 1985 Larnaca District

Scale 1 : 5000

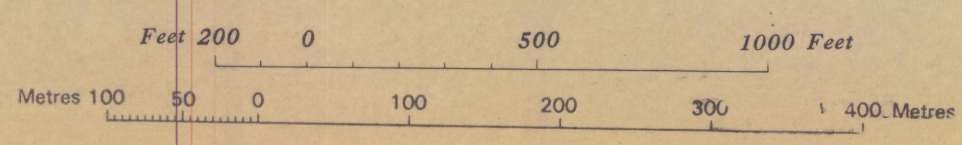


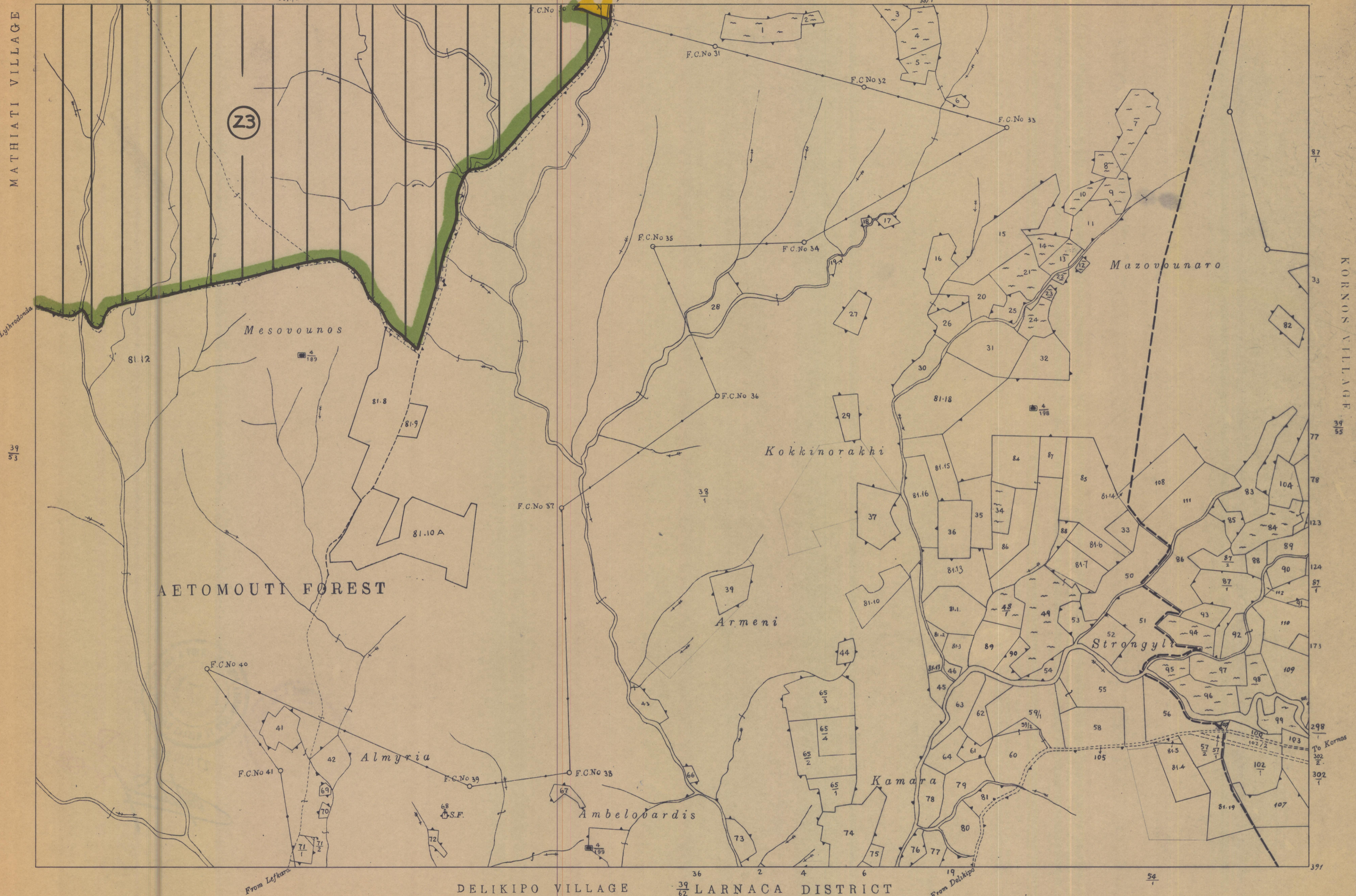
DELIKIPO VILLAGE
 LARNACA DISTRICT



Surveyed by Dept. of Lands & Surveys 1916
 State Copyright Reserved
 Revised from D.L.O. plans, March 1979, Nicosia District
 1980, 1985 Larnaca District

Scale 1 : 5000





Surveyed by Dept. of Lands & Surveys 1916
 State Copyright Reserved
 Revised from D.L.O. plans March 1979, Nicosia District
 1980, 1985, Larnaca District

Scale 1 : 5000

